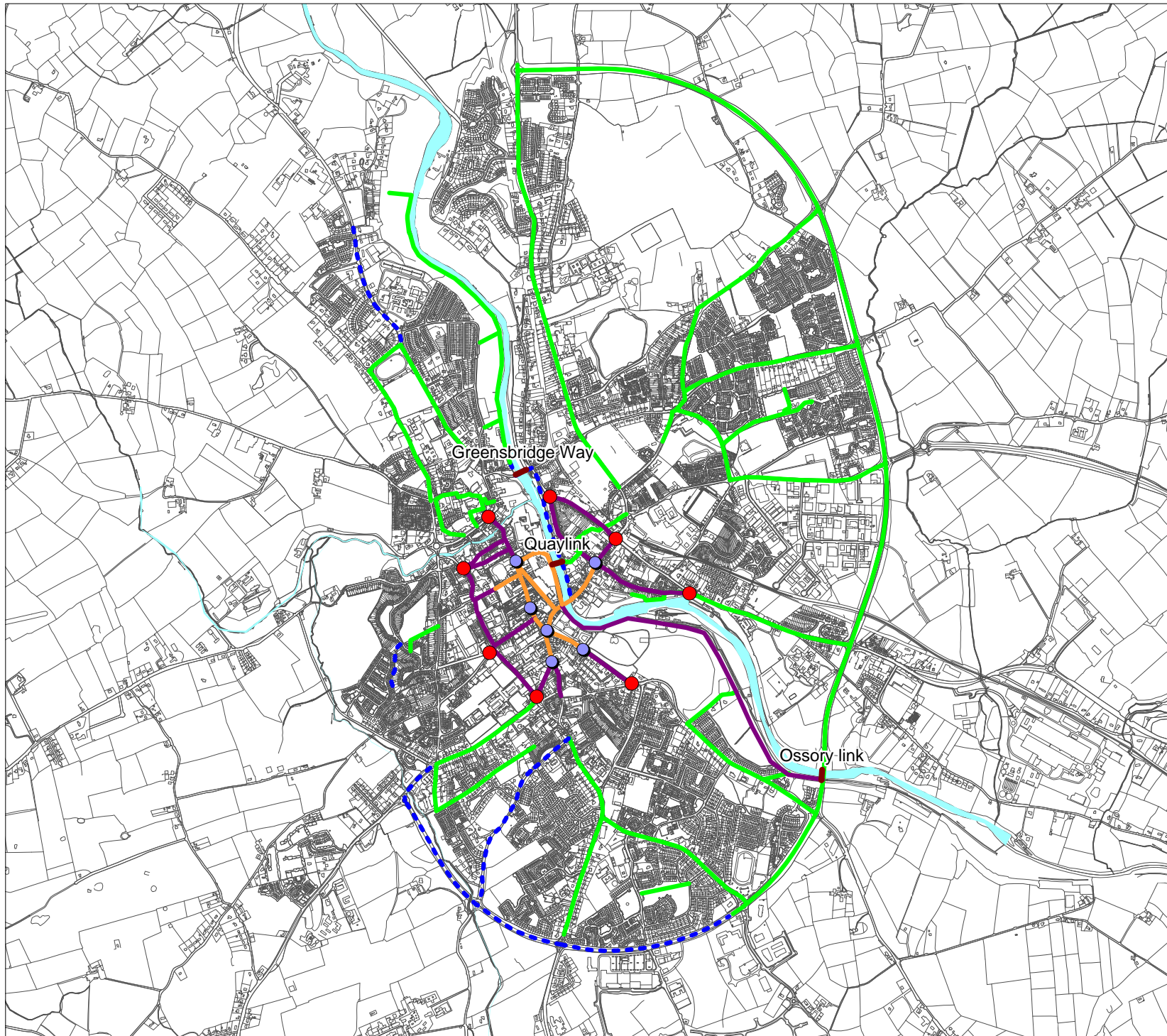


Figure 10.1 Cycle and pedestrian infrastructure
(Existing and Proposed)










- Gateway
- Pedestrian portal
- Proposed river crossing

- Completed cycle lane
- - - Proposed cycle lane
- Shared surface
- Traffic calmed

Date: April 2013

Scale 1:28,000 @A4

Based on Ordnance Survey
Ireland Map License No.
Kilkenny CCMA/08/12

-  Distributor Road
-  Primary Street
-  Secondary Street
-  Central Access Scheme
short-term
-  North Link Road
medium term
-  Western Environs Road
medium term
-  Proposed linkage